

Using behaviour mapping to explore people's occupation patterns: the study of Mondego Park

Frederico Meireles Rodrigues, Luís Loures and Laura Roldão e Costa

Abstract— People's place attachment and well-being is commonly related to better and more adapted public outdoor environments. Urban parks adapted to people's needs and preferences, incorporating cultural and ecological realities, and well connected to the city, become exceptional places of freedom, recreation and restoration. Mondego park, in Coimbra, Portugal, serves as case study to look at people's patterns of occupation, applying the method using behaviour mapping. How does Mondego park is being used and what are the preferred settings? Findings show that although the use of paths is the most frequent setting to promote physical activity and meeting opportunities, in the five case-studies across Portugal, shady meadows and lawns seem to be very important both to active and sedentary use. On the other hand, and contrasting with northern and central European studies, open clearings appear to be under-occupied, yet considered to be important to maintain prospect capacity. Playgrounds are one of the most used features and proved to enhance social interaction between user groups.

Keywords— Behaviour mapping, Pattern of occupation, Urban park.

I. INTRODUCTION

THIS paper aims to reveal the patterns of user occupation in the Mondego park, Coimbra, Portugal. It is supported by past results of a post occupancy evaluation (POE) carried out on five parks, developed under a large scale governmental programme, called Polis (2000-2011). The research question is: How does Mondego park is being used and what are the preferred settings?

Looking at patterns of park occupation and use can be seen as means to understand the needs and preferences over a site, regarding its various characteristics and settings. Analyzing such patterns has been more and more a focus of research in the field of landscape architecture, which has delivered data about people's perceptions, behaviour settings, affordances, levels of activity, and so forth.

The notion of pattern of occupation is particularly related to

Frederico Meireles Rodrigues is with the Centre for the Research and Technology of Agro-Environmental and Biological Sciences, CITAB and with the Department of Forestry and Landscape Architecture of the University of Trás-os-Montes and Alto Douro, UTAD, Quinta de Prados, 5000-801 Vila Real, Portugal (phone: +351-259350832; e-mail: fmeireles@utad.pt).

Luís Loures is with the Instituto Politécnico de Portalegre, IPP, Portalegre, with the University of Trás-os-Montes and Alto Douro, UTAD, and with the CIEO – Centro de Investigação sobre o Espaço e as Organizações (e-mail: lcloures@esaivas.pt).

Laura Roldão e Costa is with the University of Trás-os-Montes and Alto Douro, UTAD, Vila Real, Portugal (e-mail: lauracosta@utad.pt).

the idea of perception and preference. Perception is the way we keep in contact with our context, through our senses, which then generates attitudes. As Simon Bell [2] puts it, visual perception relates to “*the physical aspects of the reception of visual 'stimuli', the intuitive recognition of an aesthetic quality and the ability of the mind to connect sensory information to other knowledge and so to develop opinions about what has been perceived*” (p.206).

Many psycho-evolutionary theories and studies in the field of environmental psychology have been addressing the issue of landscape preferences and how these influence people's behaviour in the open space. Although many seem to point at an innate predisposition to favour certain environments, generalization might turn not be accurate, when addressing peoples use of outdoor spaces, especially because of the great diversity of climate and cultural variables.

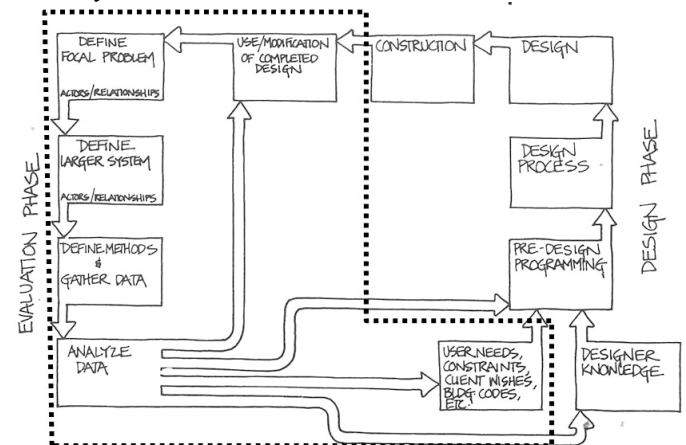


Fig.1 – Design-evaluation cycle adapted from Friedman et al. [8] (p.21). The focus of the POE is the evaluation phase (marked).

The use of a park by people reveals patterns, which result from a complex process at work in a given site. These patterns can be again very useful to find about users preferences and needs and as consequence, to instruct redesign and new design. This process by which research informs design and decision making is the POE.

A post-occupancy evaluation [11, 14, 17, 18], is a multi-method approach to the evaluation of a built environment, consisting in the appreciation of its performance. Clare Cooper Marcus and Carolyn Francis [16] explain it as “*a systematic evaluation of a designed and occupied setting from the perspective of those who use it*” (p. 345). In addition, Augustin and Coleman [1] stressed that “*a well-planned POE will collect useful information about the ramifications of*

design decisions and generate insights for use on future projects” (p. 257). See for instance Bryant Park, in New York, re-designed in the beginning of the 90’s, from a decrepit site, has putted by William H. Whyte [25]: “the territory of dope dealers and smugglers” (p.25). It became, we would assert, a very pleasant park. Whyte, studying people’s use of American cities squares [27] and Jan Ghel, in northern Europe [9], where two of the pioneers looking at patterns of occupation with highly practical and design-oriented intentions. Their recommendations were at the time surprisingly comparable. Both used methods of behaviour mapping to instruct their POE.

This approach has been used to evaluate urban open space from different perspectives and focusing a variety of case-studies and issues, such as the use of squares and small urban spaces [10, 15, 23, 27], children’s use of green spaces [5, 13, 14, 20], residential proximity parks [3, 4, 6], 20], patterns of use in urban parks [7, 11, 12, 18, 19, 21], and so forth. The methodology frequently includes methods of observation and behaviour mapping, surveys and interviews.

II. CASE-STUDY: MONDEGO PARK

Mondego green park, in Coimbra, Portugal, was design by *PROAP – Landscape Architecture and Design* and since the final works completion, in 2008, it has developed and going through several adaptations. Nevertheless, the park is still preserving the original design intention of making it very visually and conceptually connected with the river (see Fig. 2) and with the historical and hilly city (see Fig. 3).



Fig. 2 – Suspended wooden decks on the right bank margin of the river Mondego. Image credits: Frederico Meireles Rodrigues 2013

With over 100 000 residents, Coimbra is known has the historical University city, holding one of the oldest

universities in Europe, founded in 1290. Student’s life is still today one of the most important social impellers. The city was settled by the Romans, over a hill by the riverbanks. Its centre is quite dense now, and most of its milestones date back to the Middle Age.



Figure 3 – Mondego Park and the city hill scenery, seen from the “Pedro e Inês” walking bridge [22]. Image credits: PROAP.



Fig. 4 – Turf bear by the right bank playground. Image credits: Frederico Meireles Rodrigues 2011.

With about 20 hectares, he park seats on both sides of the river – which is here quite wide. The right bank is more connected with the city center and thus more dynamic. It has a

large esplanade with restaurants and bars, a wide open promenade (away from the river) and a very much leveled connection with the waterline as seen in (see Fig. 2). It is though mostly a meadow, covered, now and then, with grids of trees resembling fruit orchards. Close to the esplanade there is also a children's playground with an iconic turf bear (see Fig. 4).



Fig. 5 – Picnic site by the River Club buildings, on the left bank of the park. Image credits: Frederico Meireles Rodrigues 2013.

The left bank is a bit more built up (see Fig. 5). There are some wooden sheds where the sailing club is located and a very large outdoor concert yard, where the academic festivities take place. There are also some specific recreation facilities, such as the outdoor gym, the skate park and the volleyball fields. Closer to the river there's the meadows, still with some inherited trees, and the poplar woods on the pontoon.

The pedestrian bridge “Pedro e Inês”, as seen in Fig. 7, links both of the margins and offers a widespread view along the river and towards its both banks.



Fig. 7 – “Pedro e Inês” Bridge, zooming out from the right bank margins Image credits: Frederico Meireles Rodrigues 2013.

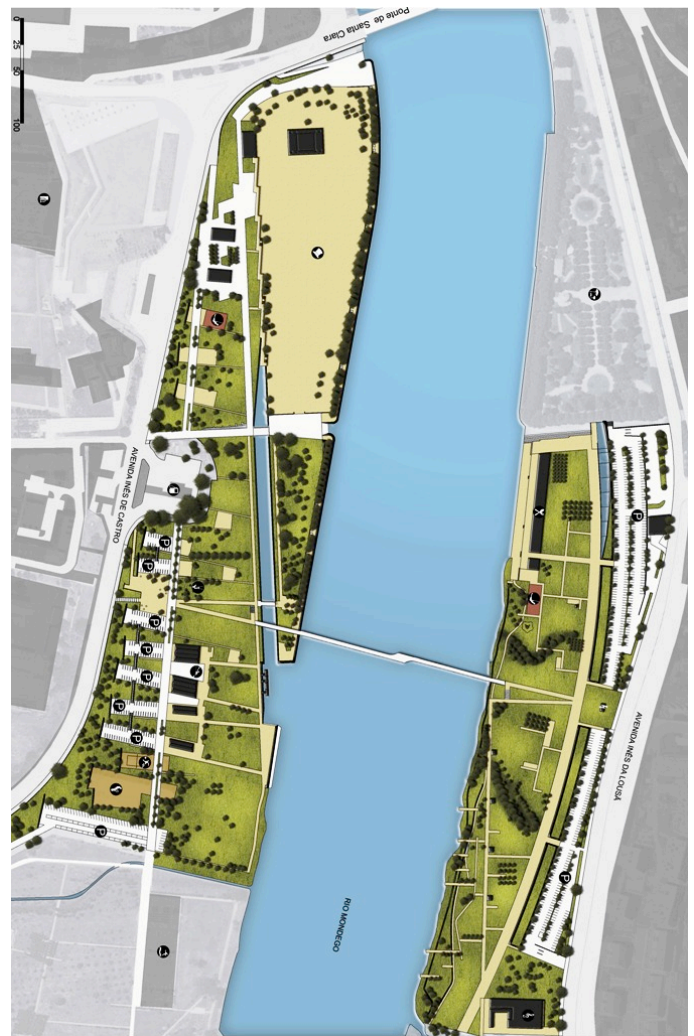


Fig. 8 - Representation of the present situation of Mondego park, developed by Meireles Rodrigues [19].

III. METHOD

The observations and behaviour mapping were conducted during spring and summer 2011, which is when most of the activity and variety of behaviours are expected. The fieldwork was organized by sets of three observation sessions per four periods of the day (morning, noon, afternoon and evening). This has resulted in 12 sessions and, at least, one round per session, depending on user's frequency and recording speed. In total 27 rounds of 18 to 25 minutes were carried out. The car parking, the pedestrian bridge deck and bars' esplanades were excluded from the observation area. This however is one of the most densely and consistently used areas, although there's less variety of behaviours observed.

The data recording system, illustrated in Fig. 9, was originally developed by Meireles Rodrigues [19] and makes use of a multi-touch PC *Asus T91MTM* in order to operate the geographic information generated in Quantum GIS software. The input of data is facilitated by a user interface form, developed in Qt designer™ programming application. The computer allows operating in tablet mode, using a digital writing pen, and has proved to be very expedite and more

reliable than the conventional analogical system. Data was analysed making use of the geo-statistical tools of Quantum GIS and the IBM SPSS statistics.



Fig. 9 – Data collection technique used, developed by the Meireles Rodrigues [19].

Results focus on gender and age group variants (children, teenagers, young adults, adults and elders), spatial day period distribution, social interaction, levels of physical activity and type of behaviour.

IV. RESULTS AND DISCUSSION

Fig. 10 reveals the general pattern of occupation of the 1779 users mapped. 55,3% of which are male.

Young adults (n=515) and children (n=415) are the most frequent age groups, and the elders the least (n=104), but teenagers and adults are the most gender unbalanced favouring male users. Male tend to explore more areas of the park and female tend to focus activity around certain settings, such as the children's' playgrounds. The teenagers reveal a special distribution, in favour of the river side areas and the eccentric use of the water to swim or playing sports on canoes.

Findings also show that although the use of paths is one of the most frequent setting which promotes physical activity and meeting opportunities, shady meadows (see Fig. 11) seem to be very important, both to active and sedentary use. Nevertheless, the total frequency of users involved in any type of physical activity is 53,8% (see Table I), while the sedentary use is mostly related to contemplation, looking after children, and socializing. Whether active or sedentary, about one third of the users were talking (n=632) and the most common activity amongst these is walking (n=191).

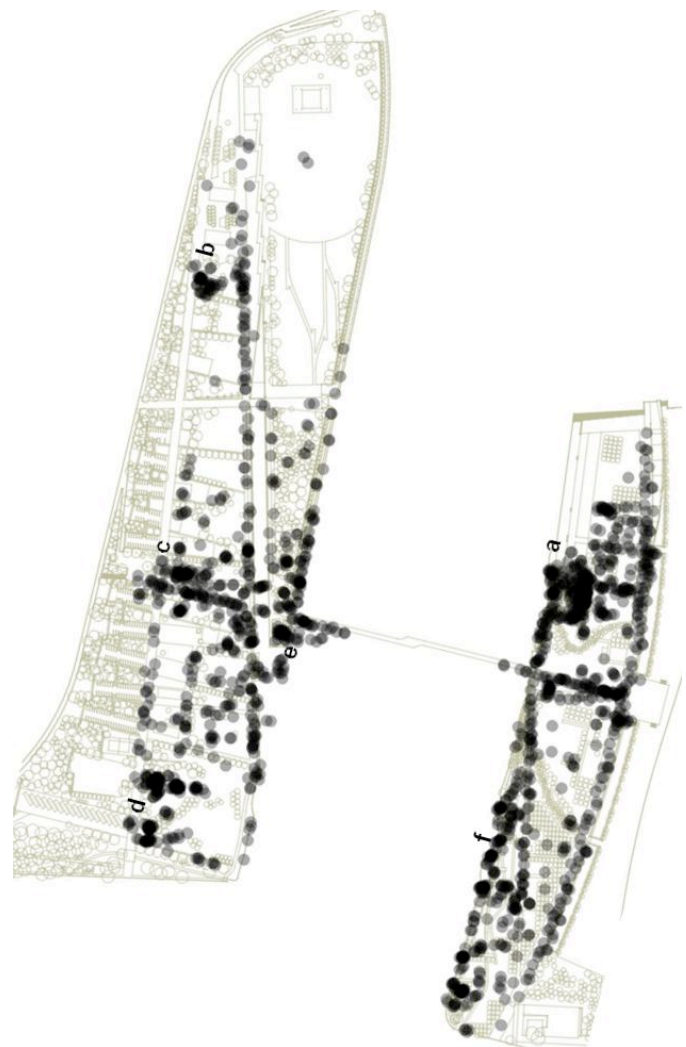


Fig. 10 – Map of the general pattern of occupation (n=1779) revealing that the areas that show higher concentration of use are the playgrounds (a, b), the outdoor gym (c), the shady meadow (d), the river side on the right bank (f) and the pontoon on the left bank (e) [19].

Table I - Table of frequencies of the levels of physical activity observed in the park [19].

	Responses		Percent of Cases
	N	Percent	
A6 Laying down	42	2,4%	2,4%
A6 Sitting	387	21,8%	21,8%
A6 Standing	359	20,2%	20,2%
A6 Walking	516	29,0%	29,0%
A6 Working	31	1,7%	1,7%
A6 Running	54	3,0%	3,0%
A6 Cycling	139	7,8%	7,8%
A6 Playing sports with ball	68	3,8%	3,8%
A6 Playing other sports	173	9,7%	9,7%
A6 Other			
A6 Gymnastics/TaiChi/Yoga	9	0,5%	0,5%
	1778	100,0%	100,1%




Fig. 11 – Map of the active use of the park (n=958), signing the ‘players’ with a star (n=241).

Playgrounds are one of the most used features and proved to enhance social interaction between user groups. The variable ‘playing other sports’ (see Table I), includes children’s recreation in the playgrounds. Playing (Fig. 12) also take in sports with a ball and in the water. Overall, the revealed patterns of active and sedentary have in common the clusters of the playground areas and shady meadows; while diverging on the use of paths (active) and river margins (sedentary).

Table II - Frequencies of the type of behaviour observed in the park [19]. The users under the variable ‘none of the above’ did not reveal any specific behaviour, apart from the type of level of activity already listed on Table I.

	Responses		Percent of Cases
	N	Percent	
A5 Watching	397	21,0%	23,2%
A5 Talking	632	33,5%	36,9%
A5 Singing/playing music	10	0,5%	0,6%
A5 Eating	99	5,2%	5,8%
A5 None of the above	542	28,7%	31,6%
A5 Sleeping	2	0,1%	0,1%
A5 Fishing	65	3,4%	3,8%
A5 Reading/studying	26	1,4%	1,5%
A5 Kissing/dating	113	6,0%	6,6%
	1886	100,0%	110,1%

The most contrasting pattern with other behavior mapping results carried out in northern and central European countries [11, 12] and in the US [21] is the use of open clearings. In this case it appears to be under-occupied, yet considered to be important to maintain prospect aptitude. These was also proved to be accurate in other urban park case studies in Portugal [18, 19].



Fig. 12 – Map of the active use of the park (n=958), signing the ‘players’ with a star (n=241).

Table III - Table of frequencies of the type of social interaction mapped in the park.

	Responses		Percent of Cases
	N	Percent	
A3 Alone	307	16,9%	17,3%
A4 With pet	19	1,0%	1,1%
A4 With baby	38	2,1%	2,1%
A4 On mobile	14	0,8%	0,8%
A4 With another person	593	32,7%	33,5%
A4 In a small group	612	33,7%	34,5%
A4 In a big group	232	12,8%	13,1%
A4 None of the above	1	0,1%	0,1%
	1816	100,0%	102,5%



Fig. 13 - Map of the users in a group (blue, n=844) and the users alone (red, n=307).

Fig. 13 reveals a disperse pattern of occupation differentiating the alone users. These users do not form clusters but it is possible to relate their occupation with paths (to walk, run and ride a bicycle) and river margins (to contemplate). The group uses (families, groups of friends and children's camps) follow the general pattern of occupation clusters.

Findings reveal that the majority of park use is also motivated by some type of social interaction. Related research, based in interviews, that was carried out in Portuguese parks [19] supports this fact.

V. CONCLUSION

Mondego park is a large park greatly influenced by the presence of the river. Water related recreation and leisure, such as swimming and water sports, fishing, river side sitting and contemplation, becomes a particular aspects of the park use.

Although the park looks close to the surrounded urban settings, it is physically separated by the wide streets and train

lines. This fact might impact the use by some limited mobility age groups. However, the park offers a great number of opportunities and activities for a large spectrum of classes.

The majority of its observed activity is related with active use. Accordingly, the pathways are the most physically used element of the park, to walk and cycle.

Large open clearings seem to prevent actual occupation, and there, people tend to prefer the areas close to the trees and large edges of vegetation (edge-effect).

Group users are the main users of the meadow, picnic areas and playgrounds. This type of users are often involved in sports and play activities and are about half of the observed, indicating the dominant occupation by families and the youngest groups. Regardless the typical active play, the playgrounds are also great places of social interaction not only between children group, but also amongst other groups. Furthermore, the sedentary use of the park is usually related with active use settings, or with the water side settings also suggesting passive recreation and contemplative uses.

Sparse woods, partially covering the clearing meadows, seem to be the best layout in order to maximize multifunctionality and recreation in the hot summer southern European parks. This model contrasts with the sharper edged open meadows, which seem to benefit users' needs in northern and central European parks.

Whether aligned with the city form or going after nature as inspiration, functionally homogeneous or individually inclusive, the park should perhaps be multinational, and grounded in local realities. It is supposed to be a place of freedom, recreation and restoration, cultural and ecological oriented, open to the city and to everyone.

REFERENCES

- [1] Augustin, S. & Coleman, C., *The Designer's Guide to Doing Research: Applying Knowledge to Inform Design*, John Wiley & Sons, 2012.
- [2] Bell, S, Landscape pattern, perception and visualisation in the visual management of forests. *Landscape and Urban Planning*, 54(1-4), 2001, pp.201-211.
- [3] Cooper, C. C., *Easter Hill Village: Some social implications of design*, Free Press, 1975
- [4] Cooper Marcus, C., Miller Watsky, C., Insley, E., & Francis, C., *Neighborhood parks*. In *People Places: Design Guidelines for Urban Open Space* (ed. Clare Cooper Marcus e Carolyn Francis.), Wiley, 1998.
- [5] Cosco, N. G., *Motivation to Move: Physical Activity Affordances in Preschool Play Areas*, PhD Thesis, Edinburgh College of Art, 2006.
- [6] Francis, M., Cashdan, L., & Paxson, L., *Community Open Spaces: Greening Neighborhoods Through Community Action and Land Conservation*, Island Press, 1984.
- [7] Francis, M., *Some Different Meanings Attached to a City Park and Community Gardens*, *Landscape Journal*, 6(2), 101-112, 1987.
- [8] Friedmann, A., Zimring, C., & Zube, E. H., *Environmental design evaluation*, Plenum Press, 1978.
- [9] Gehl, J., *Life between buildings: Using Public Space*, Nova Iorque: Van Nostrand Reinhold, 1987.
- [10] Gehl, J., *Life Between Buildings: Using Public Space*, Island Press, 2008.
- [11] Golićnik, B., *People in place: a configuration of physical form and the dynamic patterns of spatial occupancy in urban open public space*, PhD Thesis, Edinburgh College of Art, 2005.
- [12] Golićnik, B. & Ward Thompson, C., *Emerging relationships between design and use of urban park spaces*, *Landscape and Urban Planning*, 94(1), 2010, pp.38-53.

- [13] Hussein, H., The Influence of Sensory Gardens on the Behaviour of Children with Special Educational Needs. *Procedia - Social and Behavioral Sciences*, 38, 343–354, 2012.
- [14] Hussein, H., Affordances of Sensory Garden towards Learning and Self Development of Special Schooled Children. *International Journal of Psychological Studies*, 4(1), 135–149, 2012.
- [15] Joardar, S. D., & Neill, J. W., The subtle differences in configuration of small public spaces. *Landscape architecture*, 68(11), 487–491, 1978.
- [16] Marcus, C. C., & Francis, C. (Eds), *People Places: Design Guidelines for Urban Open Space*, 2nd Edition (2nd ed). Wiley, 1997.
- [17] Marcus, C. C., & Francis, C., *Post-Occupancy Evaluation*, In *People Places: Design Guidelines for Urban Open Space* (2nd Edition.). Wiley, 1997.
- [18] Meireles Rodrigues, F., Farinha Marques, P., Bell, S. & Silveirinha de Oliveira, E., Perceived use of green urban parks: users' assessment of five case studies, *Specifics – Discussing Landscape Architecture*, ECLAS Congress 2014 Proceedings, pp. 446-451.
- [19] Meireles Rodrigues, F., *Da especificidade do parque português contemporâneo*, PhD thesis University of Porto, 2015.
- [20] Moore, R. C., & Cosco, N. G., Using behaviour mapping to investigate healthy outdoor environments for children and families: conceptual framework, procedures and applications. In *Innovative approaches to Researching Landscape and Health* (ed. Catharine Ward Thompson, Peter Aspinall & Simon Bell.), Routledge, 2010.
- [21] Nager, A. R., & Wentworth, W. R., Urban park evaluation. In *Environmental design evaluation* (ed. Friedman, A., Zimring, C. and Zube, E., pp pp.155–165), Plenum Press, 1978.
- [22] PROAP, Green Park of Mondego – south bank, PROAP landscape architecture, website available at <http://www.proap.pt/project/green-park-of-mondego-south-bank-1/>
- [23] Rutledge, A. J., *A pilot study in post construction evaluation: First National Bank Plaza, Chicago, Illinois*, University of Illinois at Urbana-Champaign. Dept. of Landscape Architecture, 1975.
- [24] Sommer, R., *Social Design: Creating Building with People in Mind*, Prentice-Hall, 1983.
- [25] Tate, A., *Great City Parks*, Taylor & Francis, 2001
- [26] Ward Thompson, C., *Experience of landscape: understanding responses to landscape design and exploring demands for the future*. PhD Thesis, Edinburgh College of Art, 2010.
- [27] Whyte, W.H., *The Social Life of Small Urban Spaces*, Conservation Foundation, 1980.

environmental planning, sustainable development, and the sociocultural and economic reconversion of depressed areas in shrinking cities.

Laura Costa is a landscape architect with a PhD in Landscape Architecture from the Faculty of Science of University of Porto under the theme: “The vegetation in the implementation of projects of landscape architecture”. She is an assistant professor in the Forestry and Landscape Architecture Department at University of Trás-os-Montes e Alto Douro, and currently develops teaching and research in landscape architecture field: landscape design and planting in urban and rural environments.

Frederico Meireles Rodrigues was born in Vila Real, in the north of Portugal. He holds a five year diploma in landscape architecture by the University of Trás-os-Montes and Alto Douro (UTAD). In 2015 he has concluded his PhD in Landscape Architecture at the Faculty of Sciences of the University of Porto, focusing the post-occupancy evaluation of the contemporary urban parks in Portugal. He has been teaching at UTAD since 2001, where he is now a Professor in Landscape Architecture and also been involved in professional practice, cooperating with offices and in the University studio. His publications have been focusing the evaluation of green spaces and the alternative recreation and restoration in the urban setting. He is a researcher of the CITAB Research Centre and his main fields of research are urban green park evaluation and critique; urban allotment gardens design and evaluation; open space, health and inclusion. Doctor Meireles Rodrigues has been a member of the Executive Committee of European Council of Landscape Architecture Schools (ECLAS) since 2009, and was awarded in 2015 for his Outstanding Service in the organization and running of ECLAS.

Luis Loures is a Landscape Architect and Agronomic Engineer, Professor both at the Polytechnic Institute of Portalegre and at the University of Trás-os-Montes e Alto Douro, who holds a Ph.D. in Urban Planning, focusing the relevance of landscape architecture design projects not only in urban planning procedures but also in the maintenance of industrial heritage. Since he graduated he has published several peer reviewed papers at the national and international levels and he has been a guest researcher and lecturer both at Michigan State University (USA), and at University of Toronto (Canada) where he has developed part of his Ph.D. research with the Financial support from the Portuguese Foundation for Science and Technology (Ph.D. grant). On recent years he had teach in several courses in different Universities, both at Ph.D and Master levels including the University of Trás-os-Montes e Alto Douro – Portugal, Letterkenny Institute of Technology – Ireland, the University of Algarve – Portugal, The University of Santiago de Compostela, Ryerson University – Canada, Nürtingen University and University of Extremadura, mainly regarding the fields of landscape architecture, urban and